

RECORD OF SURVEY PORTIONS OF THE SW 1/4 OF SECTION 12 AND THE NW 1/4 OF SECTION 13, T.10N, R.9E, M.D.M. COUNTY OF EL DORADO, CALIFORNIA JULY 2003 EL DORADO LAND SURVEY CO. SCALE: 1"=100'

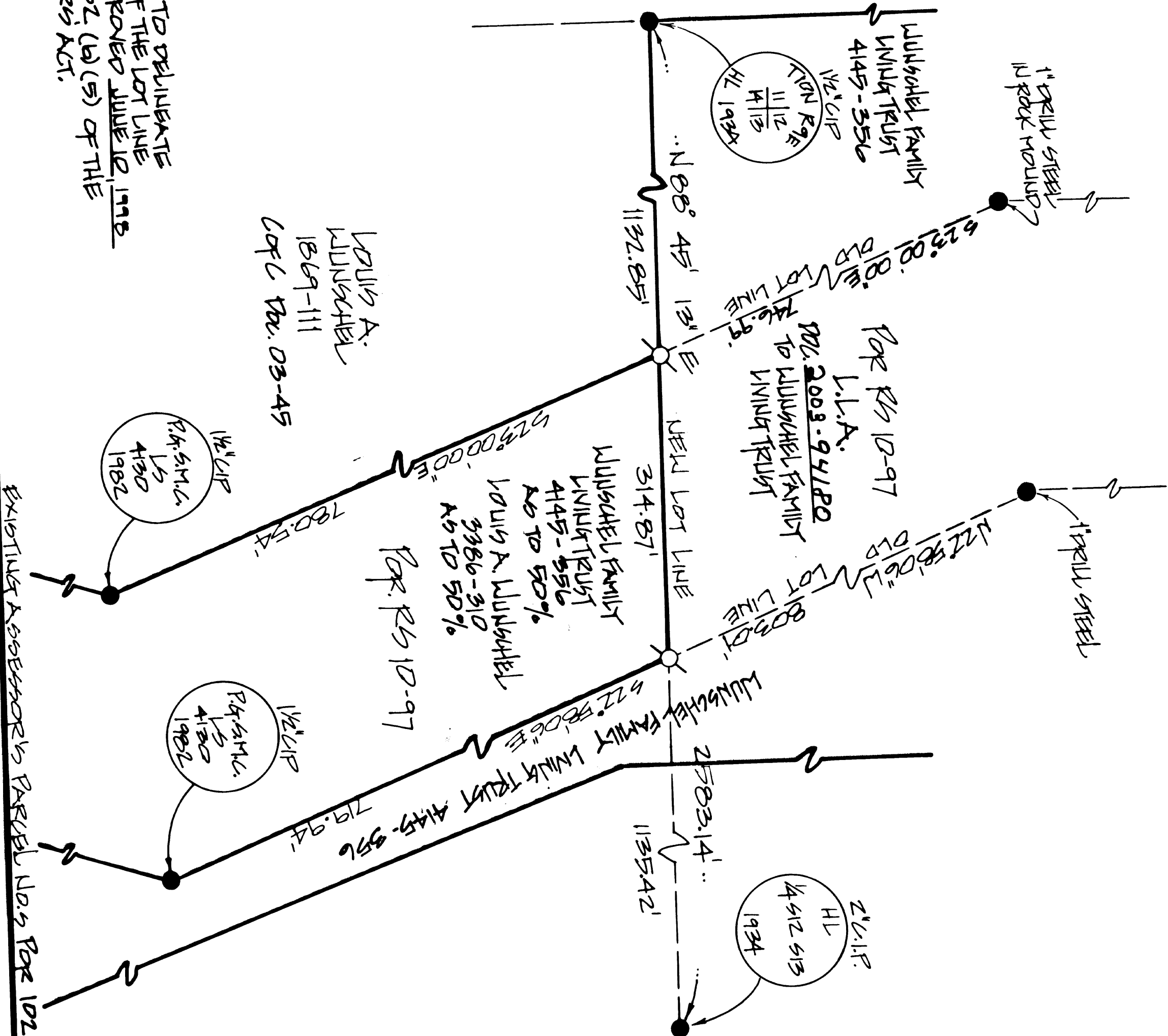


BASIS OF BEARINGS
THE MERIDIAN OF THIS SURVEY
IS TRUE NORTH AND IS IDENTICAL
TO THAT OF RS 10-97.

REFERENCE
RS 10-97
LOCAL TRAC. NO. 03-0000045

LEGEND
OR SET 3/4" CIP STAMPED LS 4130.
● FOUND AS SHOWN.


NOTE
THE PURPOSE OF THIS SURVEY IS TO DELINEATE
AND SHOW THE MONUMENTATION OF THE LOT LINE
ADJUSTMENT BY A 98-46 APPROVED JULY 10, 1998
AS REQUIRED BY SECTION 8762, (b)(5) OF THE
PROFESSIONAL LAND SURVEYORS ACT.



SURVEYOR'S STATEMENT

THIS MAP CORRECTLY REPRESENTS A SURVEY MADE
BY ME OR UNDER MY DIRECTION IN CONFORMANCE
WITH THE REQUIREMENTS OF THE PROFESSIONAL
LAND SURVEYORS ACT AT THE REQUEST OF
LOUIS F. LUNDAHL IN OCTOBER 1998.

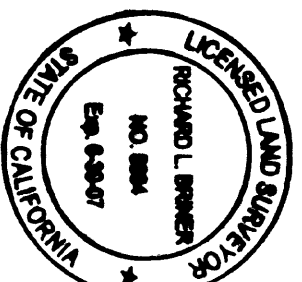
Wayne C. Smart
WAYNE C. SMART-LS 4130
LIC. EXP. DATE: 6-30-04



COUNTY SURVEYOR'S STATEMENT

THIS MAP HAS BEEN EXAMINED IN ACCORDANCE WITH
SECTION 8766 OF THE PROFESSIONAL LAND SURVEYORS
ACT THIS 30th DAY OF JULY 2003.

DANIEL RUSSELL
DANIEL S. RUSSELL-LS 5047
COUNTY SURVEYOR
COUNTY OF EL DORADO
LIC. EXP. DATE: 12-31-05
BY: *Russell*



RECORDER'S STATEMENT

FILED THIS 12 DAY OF JULY 2003 AT 08:17:24
IN BOOK 26 OF RECORD OF SURVEYS AT PAGE 92
AT THE REQUEST OF LOUIS F. LUNDAHL.
DOCUMENT NO. 2003-94179

William E. Schulte
WILLIAM E. SCHULTE
COUNTY RECORDER CLERK
COUNTY OF EL DORADO
BY: *Shane Russell*
DEPUTY