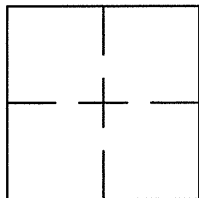


## CORNER RECORD

Document Number CR 8415City of CASTRO VALLEYCounty of ALAMEDA, CaliforniaBrief Legal Description WELL MONUMENT LOCATED WITHIN THE INTERSECTION OF PARSONS AVE. AND LINK CT.

## CORNER RECORD

Government Corner ☐ Control ☐  
 Meander ☐ Property ☒  
 Rancho ☐ Other ☐  
 Date of Survey 2/17/2016

## COORDINATES

(Optional)

N. 2084581' ±  
 E. 6103916' ±  
 Zone \_\_\_\_\_ Datum \_\_\_\_\_  
 Elev. \_\_\_\_\_

Corner — Left as found ☒ Found and tagged ☐ Established ☐ Reestablished ☐ Rebuilt ☐

Identification and type of corner found: Evidence used to identify or procedure used to establish of reestablish the corner:  
FOUND BOLT IN WELL MONUMENT IN FRONT OF 18844 PARSONS AVE.

LOCATED WITHIN THE INTERSECTION OF PARSONS AVE AND LINK CT.

THIS POINT WAS FOUND IN GOOD CONDITION AFTER A CONSTRUCTION PROJECT IN THE VICINITY


A description of the physical condition of the monument as found and as set or reset: \_\_\_\_\_  
FOUND AND SET POINTS AS SHOWN ON PAGE 2.

THE TIES SHOWN HEREON ARE FOR THE PUPOSE OF PERPETUATING FOUND MONUMENTATION.  
NO CLAIM IS MADE AS TO THE RELATIONSHIP OF THE POINTS OR LINES SHOWN HEREON TO TRUE BOUNDARY LOCATIONS.

## SURVEYOR'S STATEMENT

This Corner Record was prepared by me or under my direction in conformance with the Land Surveyors' Act on FEBRUARY 19, 20 16.


Signed Vincent H. Cunha L.S. Number LS 4520  
 VINCENT H. CUNHA



## COUNTY SURVEYOR'S STATEMENT

This Corner Record was received 3 MAY 2016 and examined and filed 25 MAY 2016.

Signed Michael Rubner Title COUNTY SURVEYOR



County Surveyor's Comment \_\_\_\_\_

SPEC 2284 R23435

SEE CR 7574

## LEGEND

SCALE: 1"=30'

- FOUND BOLT IN MONUMENT WELL  
 ✕ FOUND MAG AND SHINER  
 ✕ FOUND CUT CROSS IN CURB  
 AA##A# ALAMEDA COUNTY MONUMENT I.D.  
 19592 STREET ADDRESS

